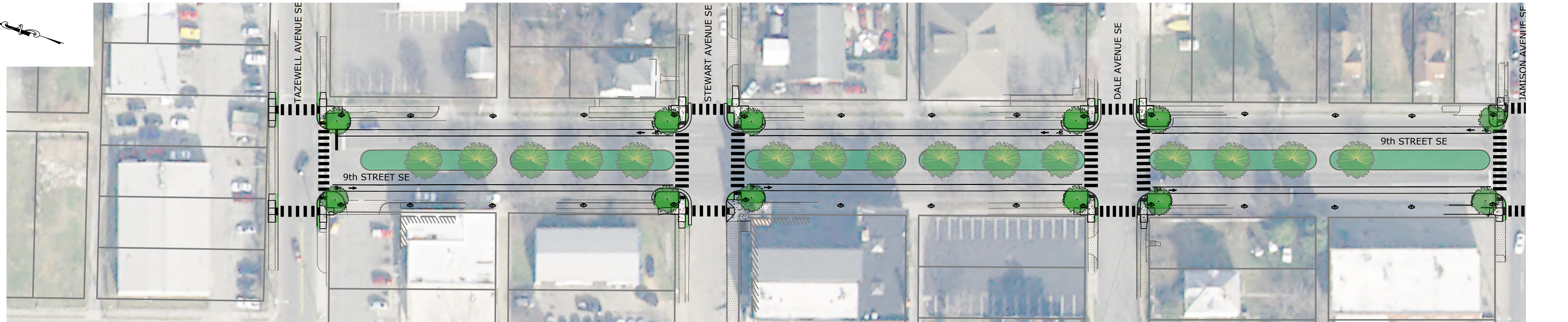
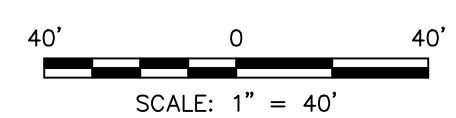


21-388S-exhibit-c3d-project-overview.plt



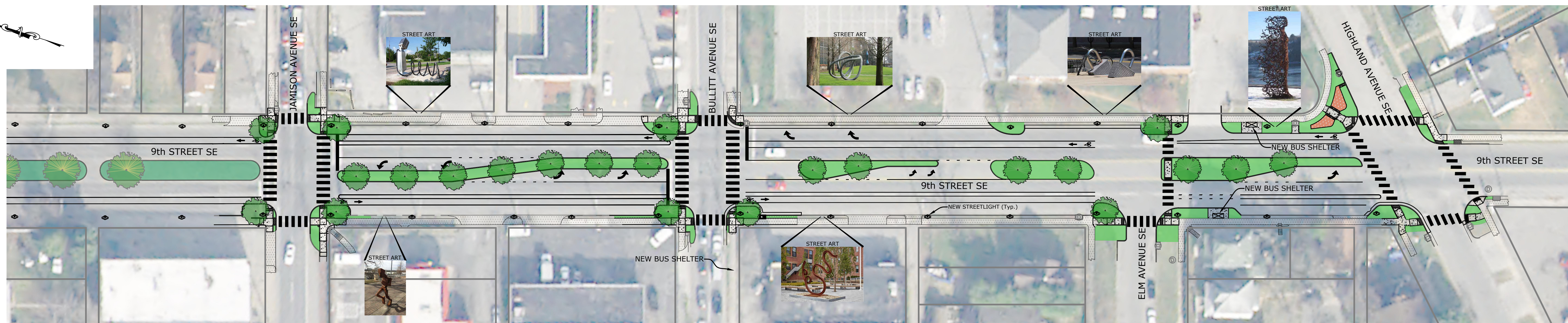
**SITE PLAN**  
**Preliminary**  
 SCALE: 1" = 40' 09/28/2023 2:12:28 PM



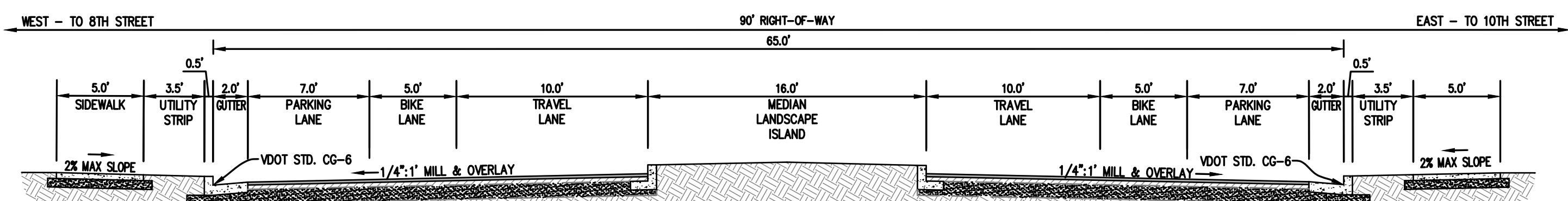
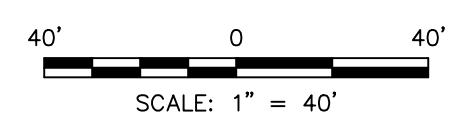
**- REVIEW SET -  
 NOT FOR CONSTRUCTION**

**9TH STREET  
 MULTIMODAL  
 IMPROVEMENTS**

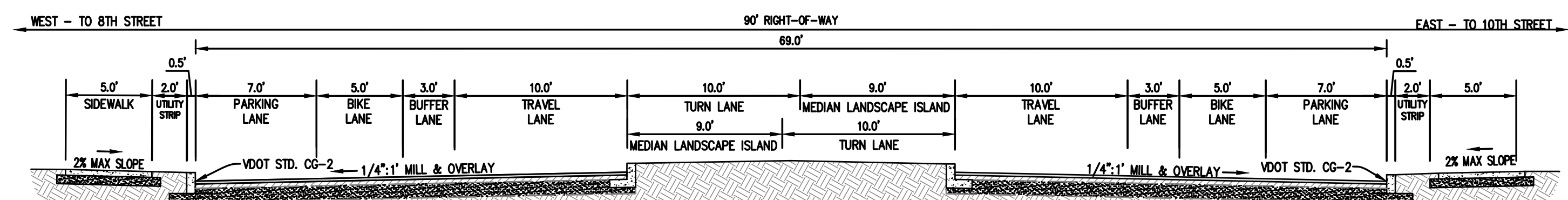
**9TH STREET MULTIMODAL  
 IMPROVEMENTS**  
 PREPARED FOR  
**CITY OF ROANOKE**  
 TRANSPORTATION DIVISION  
 SITUATED ALONG 9TH STREET, S.E.  
 CITY OF ROANOKE, VIRGINIA



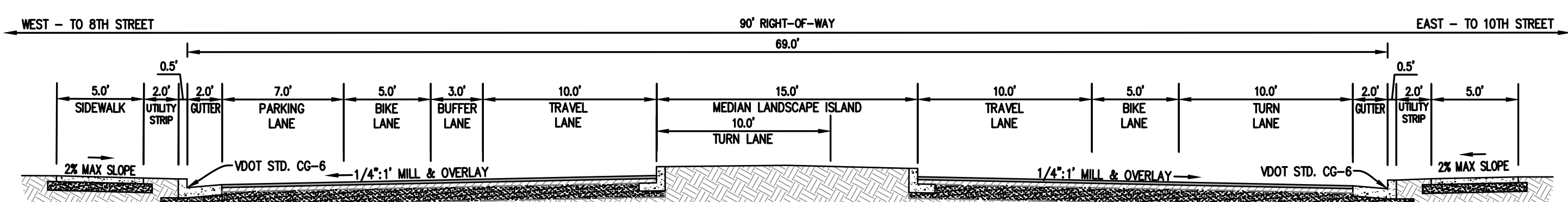
**SITE PLAN**  
**Preliminary**  
 SCALE: 1" = 40' 09/28/2023 2:12:08 PM



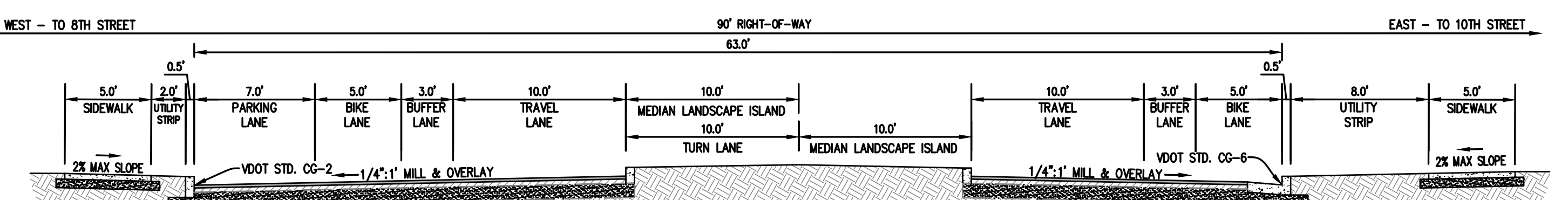
**9TH STREET RENOVATION STREET SECTION - TAZEWELL AVENUE TO JAMISON AVENUE**  
 NOT TO SCALE



**9TH STREET RENOVATION STREET SECTION - JAMISON AVENUE TO BULLITT AVENUE**  
 NOT TO SCALE



**9TH STREET RENOVATION STREET SECTION - BULLITT AVENUE TO ELM AVENUE**  
 NOT TO SCALE



**9TH STREET RENOVATION STREET SECTION - ELM AVENUE TO HIGHLAND AVENUE**  
 NOT TO SCALE

d:\lumpc\autocad\drawings\2021\2021-388S\01-cad\01-engineering\01-preliminary\21-388S-exhibit-c3d.dwg

REVISIONS		DESCRIPTION
NO.	DATE	
1		
2		
3		
4		
5		

DATE: August 16, 2023  
 SCALE: 1" = 40'  
 COMMISSION NO: 21-388S  
 SHEET C-001